SEZIONE N° 13
PROGRESSIVA 0+300.00

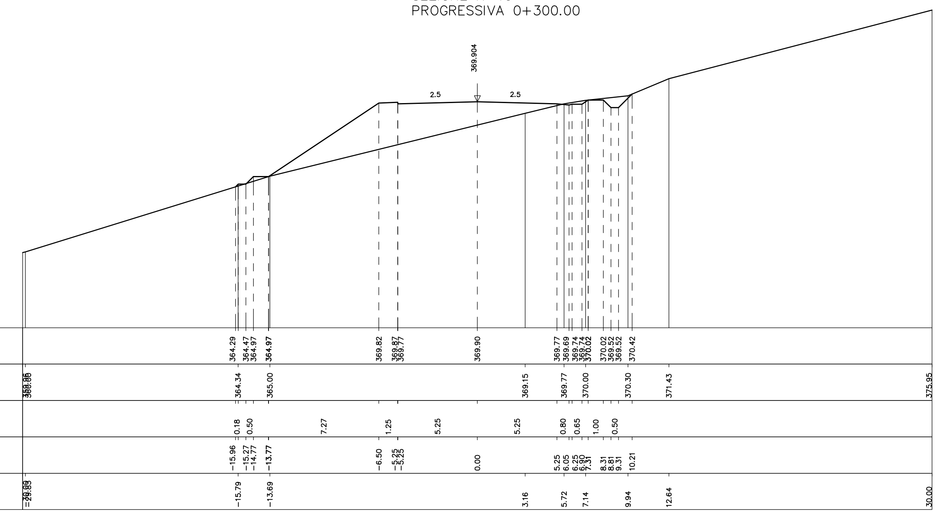

Q. ASSE RIF. = 369.90
SCALA = 1:200:200
Q.R. = 355.00

Quote progetto strato sup.	364.29 364.47 364.97 369.82 369.90 369.77 369.74 369.72 370.02 370.22 370.42
Quote terreno	360.86 364.34 365.00 364.97 369.15 369.77 370.00 370.30 371.43 375.95
Distanze parziali strato sup.	0.18 0.50 7.27 1.25 0.25 0.25 0.80 0.65 1.00 0.50
Distanze progetto strato sup.	−5.96 −0.77 −4.77 −3.77 −4.50 −2.25 −2.25 0.00 5.25 6.25 6.50 7.50 8.31 9.31 10.21
Distanze terreno	9.09 −15.79 −3.68 3.16 5.72 7.14 9.94 12.64 30.00

SEZIONE N° 14
PROGRESSIVA 0+320.00

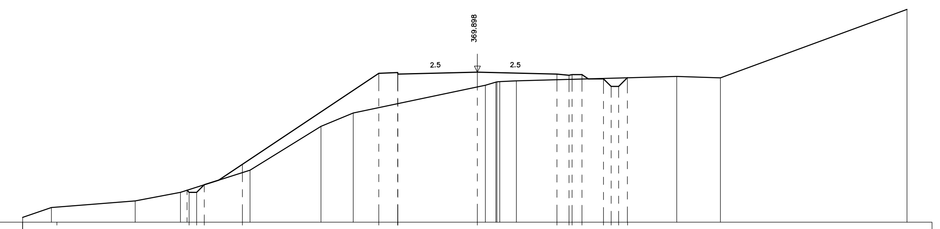

Q. ASSE RIF. = 369.90
SCALA = 1:200:200
Q.R. = 360.00

Quote progetto strato sup.	360.99 361.97 362.47 363.82 369.82 369.90 369.77 369.74 369.72 369.46 369.46 369.46 369.52
Quote terreno	365.31 365.96 367.40 367.97 368.43 368.32 367.20 369.33 369.61 369.52 370.27 378.78 374.03
Distanze parziali strato sup.	0.00 0.50 2.52 9.00 1.25 5.25 5.25 0.80 0.65 0.00 0.00 1.070
Distanze progetto strato sup.	−19.02 −15.50 −6.50 −2.25 −2.25 0.00 5.25 6.25 6.50 7.50 8.31 9.31 9.90
Distanze terreno	−30.00 −28.10 −22.57 −19.60 −15.00 −10.32 −8.19 0.53 1.26 1.94 2.37 13.15 16.03 28.35

SEZIONE N° 15
PROGRESSIVA 0+339.50

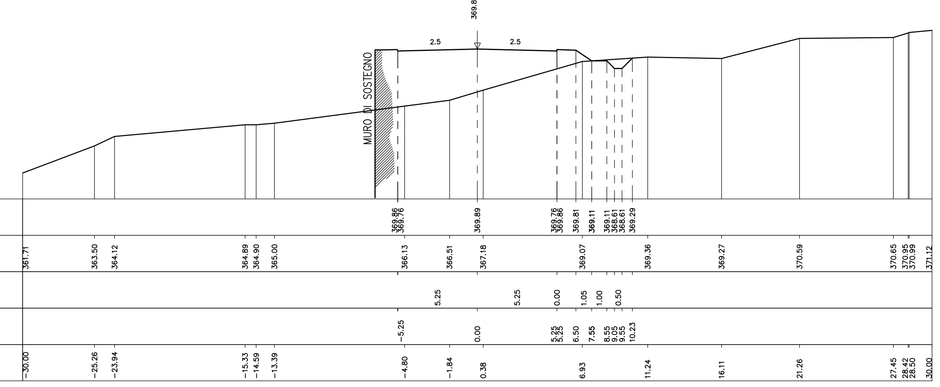

Q. ASSE RIF. = 369.89
SCALA = 1:200:200
Q.R. = 360.00

Quote progetto strato sup.	369.78 369.86 369.89 369.78 369.86 369.81 369.11 369.41 369.29
Quote terreno	361.71 363.50 364.12 364.89 364.90 365.00 366.13 366.51 367.18 369.07 369.36 369.27 370.59 370.65 370.95 371.12
Distanze parziali strato sup.	5.25 5.25 0.00 1.05 1.00 0.50
Distanze progetto strato sup.	−5.25 0.00 5.25 6.50 7.55 8.25 9.25 10.23
Distanze terreno	−30.00 −25.36 −23.94 −15.33 −14.59 −13.39 −4.60 −1.84 0.38 6.93 11.24 16.11 21.26 27.45 28.42 29.50 30.00

SEZIONE N° 16
PROGRESSIVA 0+359.50

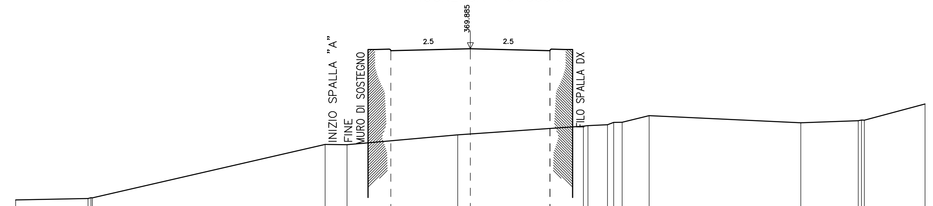

Q. ASSE RIF. = 369.88
SCALA = 1:200:200
Q.R. = 355.00

Quote progetto strato sup.	369.79 369.88 369.79
Quote terreno	359.91 360.00 360.00 363.57 363.55 364.10 364.11 364.11 364.57 365.03 366.47 365.00 365.13 365.17 366.24
Distanze parziali strato sup.	5.25 5.25
Distanze progetto strato sup.	−5.25 0.00 5.25
Distanze terreno	−30.00 −28.10 −24.24 −24.01 −9.59 −8.14 −0.83 7.46 7.74 8.42 10.02 11.80 21.80 25.99 28.59 30.00

SEZIONE N° 17
PROGRESSIVA 0+364.35

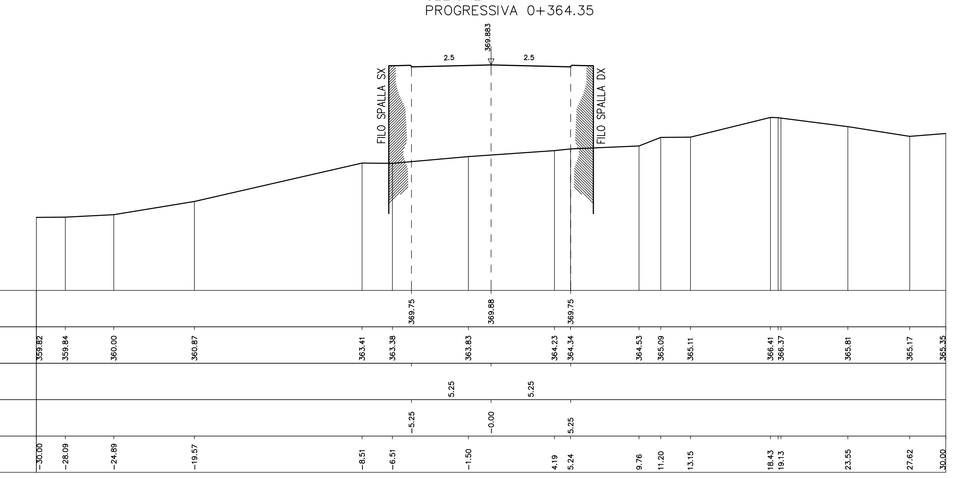

Q. ASSE RIF. = 369.88
SCALA = 1:200:200
Q.R. = 355.00

Quote progetto strato sup.	369.75 369.88 369.75
Quote terreno	359.82 359.84 360.00 360.87 363.41 363.38 363.83 364.23 364.34 364.53 365.09 365.11 366.41 366.43 365.81 365.17 365.35
Distanze parziali strato sup.	5.25 5.25
Distanze progetto strato sup.	−5.25 −0.00 5.25
Distanze terreno	−30.00 −28.09 −24.89 −19.57 −8.51 −6.51 −1.50 4.19 5.24 9.76 11.20 13.15 18.13 19.11 23.55 27.62 30.00

SEZIONE N° 18
PROGRESSIVA 0+425.65

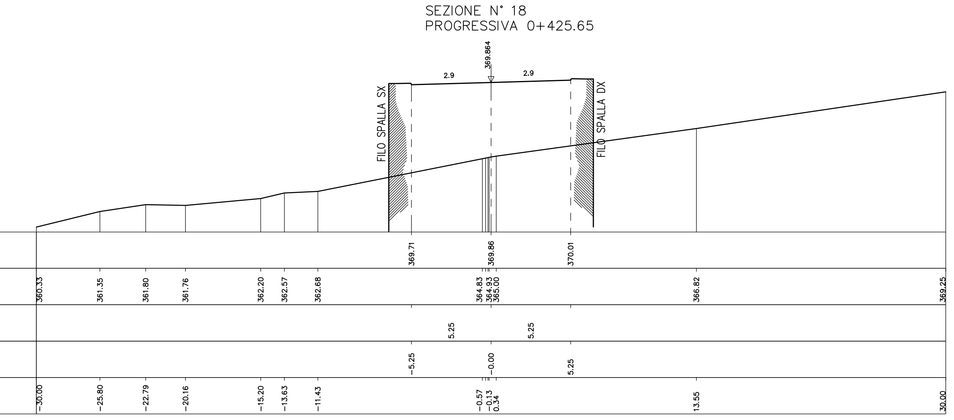

Q. ASSE RIF. = 369.86
SCALA = 1:200:200
Q.R. = 360.00

Quote progetto strato sup.	369.71 369.86 370.01
Quote terreno	360.33 361.15 361.80 361.78 362.20 362.57 362.68 364.63 365.00 365.02 366.82 369.23
Distanze parziali strato sup.	5.25 5.25
Distanze progetto strato sup.	−5.25 −0.00 5.25
Distanze terreno	−30.00 −25.80 −22.79 −20.16 −15.20 −13.63 −11.43 −0.57 −0.13 −0.34 13.55 30.00

SEZIONE N° 19
PROGRESSIVA 0+430.50

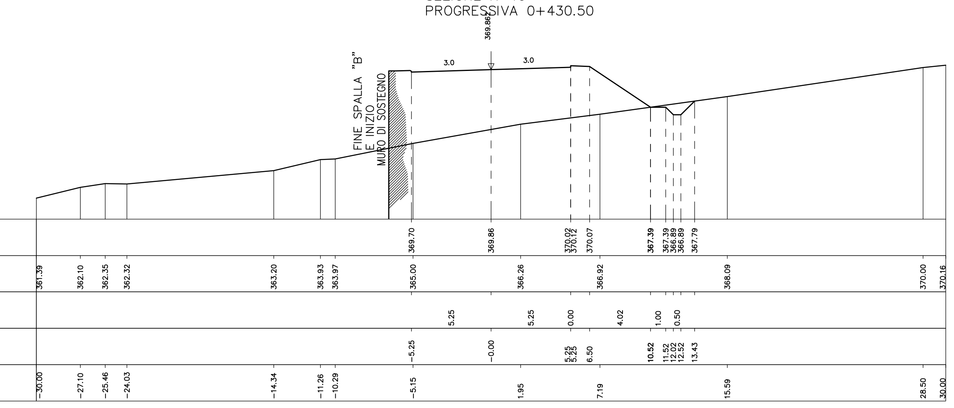

Q. ASSE RIF. = 369.86
SCALA = 1:200:200
Q.R. = 360.00

Quote progetto strato sup.	369.70 369.86 370.01 370.07 369.39 369.67 369.79 369.89 369.89 369.89 369.79
Quote terreno	361.39 362.10 362.35 362.32 363.20 363.93 363.97 365.00 366.26 366.92 368.09 370.00 370.16
Distanze parziali strato sup.	5.25 5.25 0.00 4.02 1.00 0.50
Distanze progetto strato sup.	−5.25 −0.00 5.25 6.50 10.52 11.52 12.02 13.43
Distanze terreno	−30.00 −27.10 −25.46 −24.03 −14.34 −11.26 −10.29 −5.15 1.95 7.19 15.59 28.50 30.00

SEZIONE N° 20
PROGRESSIVA 0+450.00

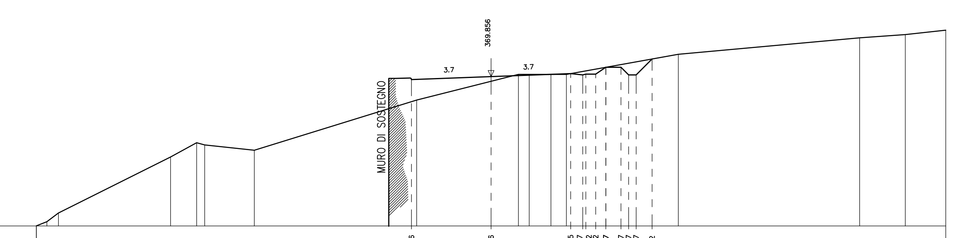

Q. ASSE RIF. = 369.86
SCALA = 1:200:200
Q.R. = 360.00

Quote progetto strato sup.	369.66 369.86 370.05 369.97 370.02 370.00 370.00 370.00 370.02 370.47 369.97 371.02
Quote terreno	360.29 360.57 360.86 364.55 365.49 365.00 368.31 370.00 370.00 371.33 372.41 372.63 372.82
Distanze parziali strato sup.	5.25 5.25 0.80 0.65 1.00 0.50
Distanze progetto strato sup.	−5.25 0.00 5.25 6.25 6.50 7.50 8.57 9.57 10.62
Distanze terreno	−30.00 −29.31 −28.55 −21.14 −18.43 −16.50 −15.62 −4.49 1.81 2.51 3.95 4.67 12.36 24.32 27.33 30.00

PROVINCIA DI CHIETI

PROGETTO DEFINITIVO

ADEGUAMENTO DELLE S.S. 81–84
TRATTO GUARDIAGRELE–EST
INNESTO S.S. 652 "VAL DI SANGRO"

LOTTO I

RESPONSABILE PROGETTAZIONE:
Dott. Ing. Fabrizio Besozzi
Iscritto Albo Ingegneri Provincia di Roma n° 15126

I PROGETTISTI:
Dott. Ing. Fabrizio Besozzi
Iscritto Albo Ingegneri Provincia di Roma n° 15126
Dott. Ing. Marco Petrangeli
Iscritto Albo Ingegneri Provincia di Roma n° 18744
Dott. Ing. Giovanni Zallocco
Iscritto Albo Ingegneri Provincia di Roma n° 5745

COORDINAMENTO ATTIVITA' IN LOCO:
Dott. Arch. Mariano Strizzi
Iscritto Albo Architetti Provincia di Chieti n° 97

PROGETTAZIONE: A.T.I.
mandataria: SILEC S.p.A. — Divisione Progettazione e Studi — SELPRE
mandanti: ERREGI SERVIZI INTEGRATI DI INGEGNERIA; TECNOPROJECT

EM./RE.	DATA	DESCRIZIONE	REDATTO	CONTR.	APPROV.
A	OTT. '03	Emissione	RAC	AZ	FB

PROGETTO DELL'INFRASTRUTTURA
Sezioni trasversali
Da 13 a 20

SCALA : 1:200

CODICE IDENTIFICATIVO :

FASE/LOTTO	DOC.	OPERA/DISCIPLINA	PROGR.	REV.
D1	W9	0000	003	A

SCALA 1:200 — Rel. 0 of 200 — Rev. 1

Revisioni											
Rev.	Data	Descr.	Rev.	Data	Descr.	Rev.	Data	Descr.	Rev.	Data	Descr.
0.16	0.24	0.32	0.40	0.48	0.56	0.64	0.16				

F:\Commesse\445\2Definit\10Elaborat\D1-W9-0000-003.dwg